













DIAGRAM KEY:

- | | |
|---|---|
|  | APPLICATION BOUNDARY |
|  | BUILDING EXTENTS ABOVE (PROJECTION) |
|  | BUILDING PLOTS (MAXIMUM EXTENTS) |
|  | EXISTING RETAINED STRUCTURE |
|  | LONDON OVERGROUND ABOVE |
|  | FULL DETAILS SUBMITTED |
|  | FULL DETAILS AND LISTED BUILDINGS APPLICATION SUBMITTED |
|  | VERTICAL CIRCULATION WITHIN PUBLIC REALM |
|  | VERTICAL CIRCULATION WITHIN HISTORIC STRUCTURE |
|  | MINIMUM EXTENT OF PUBLIC REALM AREA WITHIN APPLICATION BOUNDARY |
|  | COVERED PUBLIC REALM AREA |
|  | PODIUM EDGE ABOVE |

notes:

rev	date		by

drawing and design copyright of:

**FAULKNERBROWNS
ARCHITECTS**

client:	
---------	--




Hammerson

project:	
----------	--

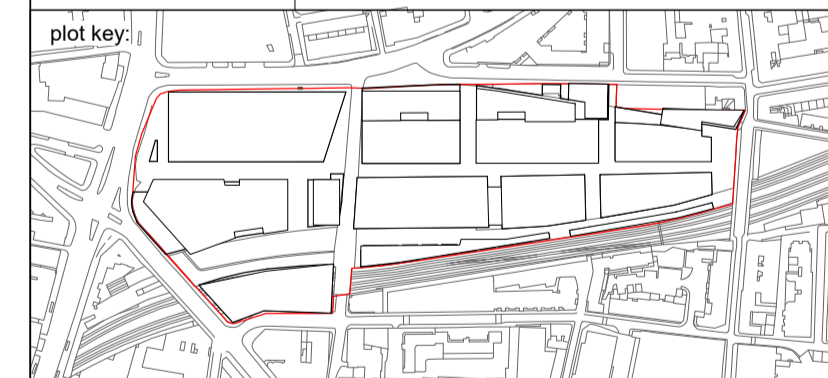
BISHOPGATE GOODSYARD

north:



site address: BRAITHWAITE ST
LONDON
E1 6GJ

plot key:



do not scale this drawing
do no derive measurements from digital media

drawing status:

PLANNING : FOR APPROVAL

title:	
--------	--

PARAMETERS - MINIMUM PUBLIC REALM AREAS (GROUND)

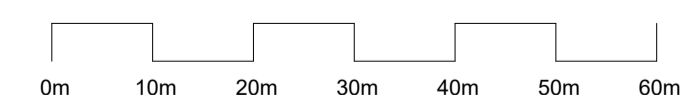
scale:

1 : 750

size:	
-------	--

A1

scale bar:



drawing no:

BGY-FBA-00-00-DR-A-00-0025

```
rev;
```

P1

	suit;
--	-------

SC

drawn by:

AM

checked by:	
-------------	--

CE